

Rampion 2 Wind Farm

Category 8: Examination Documents Draft Accompanied Site Visit Itinerary Date: March 2024 Revision A

Application Reference: 8.39

Pursuant to: The Infrastructure Planning (Examination Procedure) Rules 2010, Rule 8(1)(c)

Ecodoc Reference: 005113948-01



Document revisions

Revision	Date	Status/reason for issue	Author	Checked by	Approved by
A	20/03/2024	Final for Deadline 2	RED	Carter Jonas	RED

Contents

1.	Introduction	4
1.1	Project Overview	4
1.2	Purpose of this Document	4
2.	Draft Accompanied Site Visit Itinerary	5

Tables

Table 1.1	Rampion 2 Accompanied Site Visit 14 May 2024 – proposed itinerary	5
-----------	---	---

1. Introduction

1.1 Project Overview

- 1.1.1 Rampion Extension Development Limited (hereafter referred to as 'RED') (the 'Applicant') is developing the Rampion 2 Offshore Wind Farm Project ('Rampion 2') located adjacent to the existing Rampion Offshore Wind Farm Project ('Rampion 1') in the English Channel.
- 1.1.2 Rampion 2 will be located between 13km and 26km from the Sussex Coast in the English Channel and the offshore array area will occupy an area of approximately 160km². A detailed description of the Proposed Development is set out in **Chapter 4: The Proposed Development, Volume 2** of the Environmental Statement (ES) **[APP-045]**, submitted with the Development Consent Order (DCO) Application.

1.2 Purpose of this Document

- 1.2.1 This document provides a proposed route for an Accompanied Site Visit as requested by the Examination Authority in their Rule 8 letter **[PD-007]**. This includes locations requested by Interested Parties and reviewed by the ExA listed in Annex C of the Rule 8 letter.

2. Draft Accompanied Site Visit Itinerary

2.1.1 **Table 2.1** below provides a detailed proposed route which is also shown in Figure 1 at the end of this document.

Table 2.1 Rampion 2 Accompanied Site Visit 14 May 2024 – proposed itinerary

ExA Ref	Activity	Location	Time	Duration
x	Meet	Tanyard Lane Car Park, Steyning	9.00	5 min
	Drive to Substation area	To Kent Street junction Kings Lane	9.05	25 min
1c	Walk Moatfield/Kings Lane	Kings Lane/Moatfield Lane	9.30	10 min
1b	Walk Kent Street	Kent Street	9.40	10 min
1d	Walk PRow 1787+1786	Taintfield Wood	9.50	20 min
1a	Walk substation field	Fields at corner of A272 and Kent Street	10.10	20 min
1e	Walk Oakendene Manor	Field south of Manor house	10.30	10 min
	Drive to Dragons Lane	From Oakendene Industrial Estate, to Dragons Lane off A281	10.40	5 min
2	Visit Cratemans Farm and Cowfold Stream	Cratemans Farm, Dragons Lane, Cowfold	10.45	30 min
	Drive to Sweethill Farm	To Sweethill Farm, School Lane, Ashurst	11.15	10 mins
3	Sweethill Farm	Walk to fields at corner of B2135 and Spithandle Lane	11.25	30 mins
4c	Cross Spithandle Lane on foot to view boundary of Calcott	Wiston site 4: Calcott Wood, Spithandle Lane ¹	11.55	25 min

¹ No suitable place to park vehicle for this site, so accessed on foot and viewed from fence

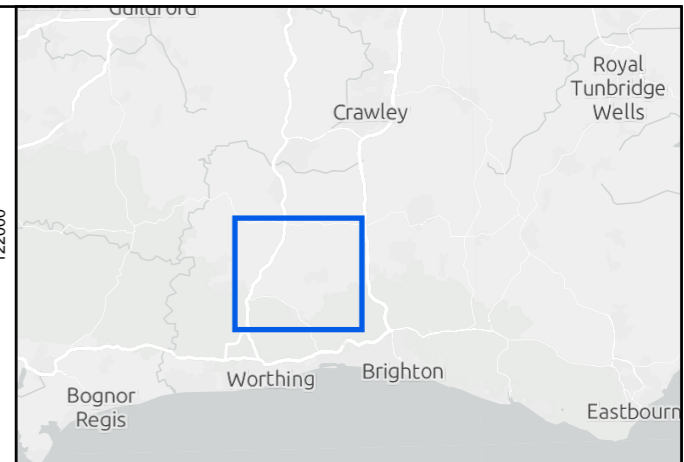
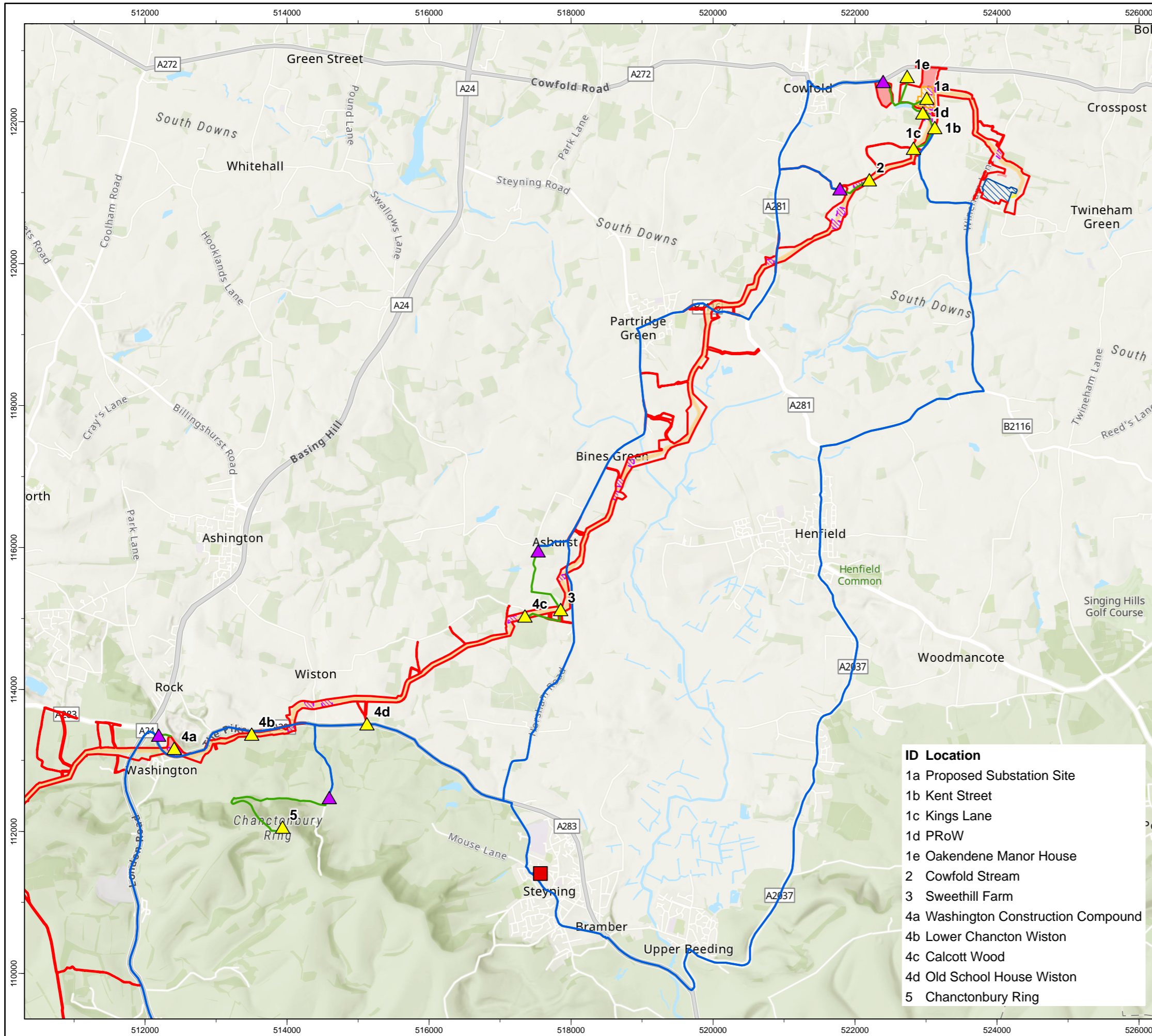
ExA Ref	Activity	Location	Time	Duration
	Wood, return to vehicle			
	Drive back to meet point	To Tanyard Lane Car Park	12.20	10 min
x	Lunch	Steyning	12.30	45 min
	Drive to Chanctonbury Ring car park	From Tanyard Lane Car Park, to Chanctonbury Ring car park, Chanctonbury Ring Road ²	13.15	10 min
5	Walk to Chanctonbury Ring and back	Chanctonbury Ring, South Downs	13.25	1 hour
	Drive to Wiston potential viniculture site	To Lower Chancton Farm	14.25	5 min
4b	Visit fields south of Washington	Wiston site 2: potential vineyards, Lower Chancton Farm	14.30	10 min
	Drive to Washington campsite	To Washington caravan and camping park	14.40	5 min
4a	Walk to Washington construction compound	Wiston site 1: Field north of The Pike	14.45	30 min
	Drive to Arundel castle	To Mill Road car park, Arundel	15.15	20 min
7	Arundel Castle viewpoint	Arundel Castle Keep	15.35	40 min
	Drive to Angmering Stud Farm ³	To Susie Smith Racing, Hammerpot	16.15	10 min
6	Angmering Stud Farm	Suzie Smith Racing	16.25	10 min
	Drive to Old School House	To Old School House, Washington Road, Wiston	16.35	25 min

² Note steep walk on footpaths to this site

³ Left in left out access from A27

ExA Ref	Activity	Location	Time	Duration
4d	Visit field behind Old School House	Wiston site 3: Old School House, park at layby on Washington Road ⁴	17.00	20 min
	Drive to Steyning	To Tanyard Lane car park	17.20	10 min
x	Finish	Tanyard Lane Car Park, Steyning	17.30	Total 8h30

⁴ Layby on north side of road, so best accessed from eastbound carriageway



Legend

- DCO Order Limits
- Proposed Onshore Cable Construction Corridor
- Trenchless Crossing (TC) Limits of Deviation
- Temporary Construction Compound
- Onshore Substation Site
- Existing National Grid Substation
- Bolney Substation Extension (GIS)
- Meeting Location
- ▲ Parking Location
- ▲ Planned Stopping Location
- Vehicle Route
- Walking Route

ID Location

- 1a Proposed Substation Site
- 1b Kent Street
- 1c Kings Lane
- 1d PRoW
- 1e Oakendene Manor House
- 2 Cowfold Stream
- 3 Sweethill Farm
- 4a Washington Construction Compound
- 4b Lower Chancton Wiston
- 4c Calcott Wood
- 4d Old School House Wiston
- 5 Chanctonbury Ring

MAP STATUS

PUBLIC

MAP NOTES / DATA SOURCES:
© Crown copyright and database rights 2023 Ordnance Survey 0100031673

PROJECT TITLE

DRAWING TITLE **PINS Site Visit Maps**

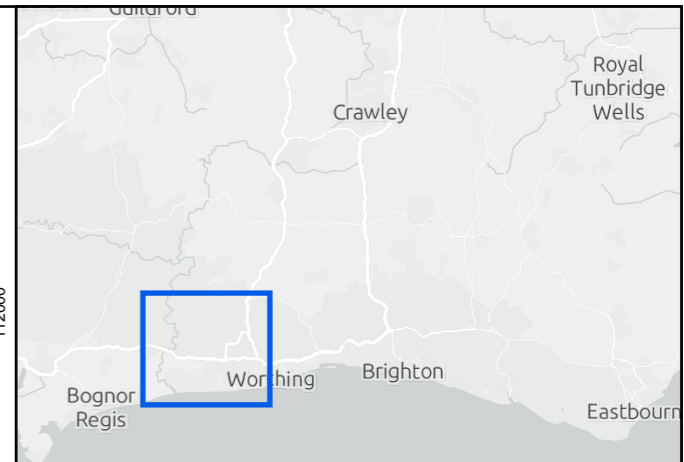
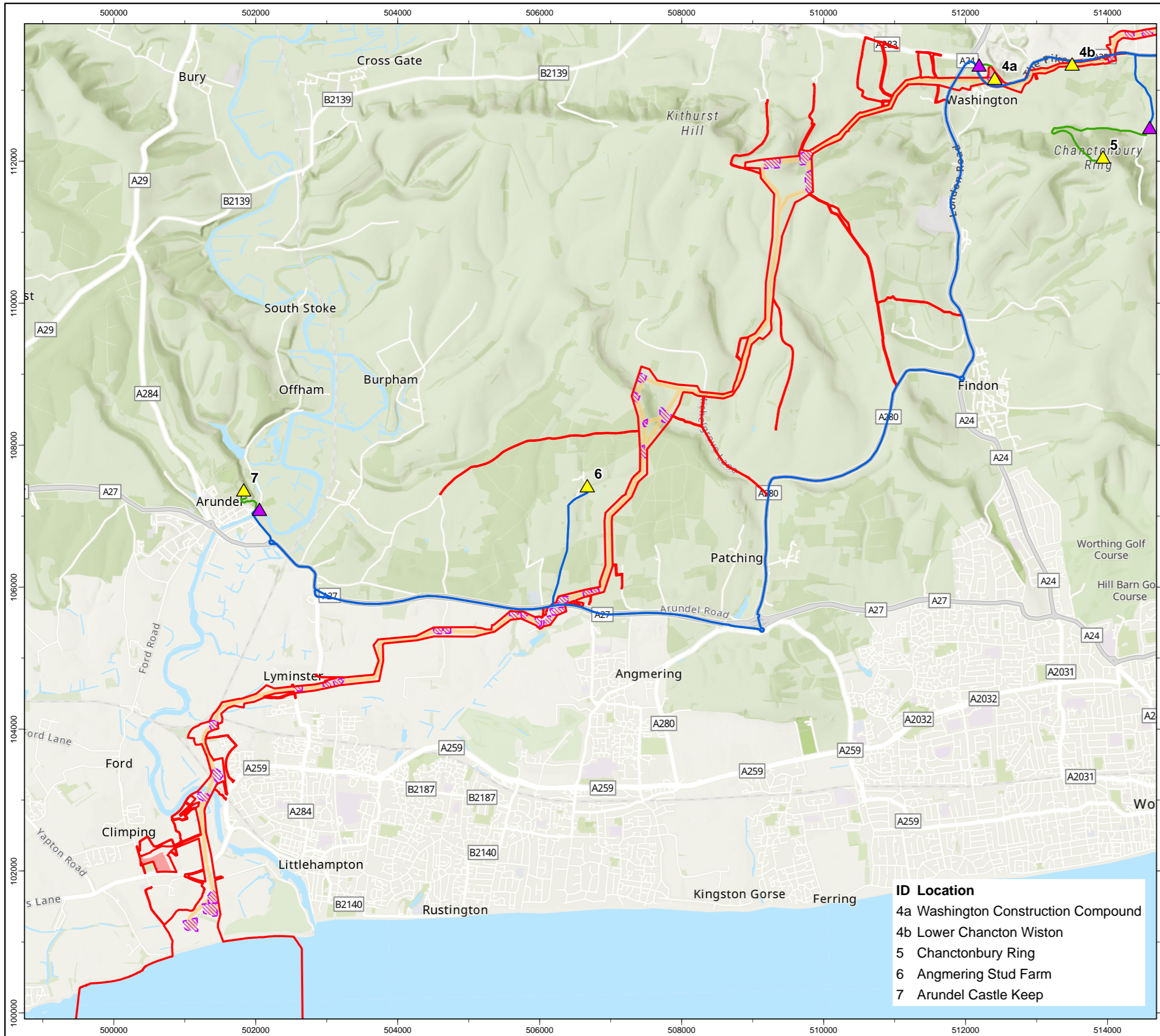
DRAWING NUMBER: **005078689** **PAGE NUMBER:** **1**

VER	DATE	REMARKS	DRAW	CHEK	APRD
01	15/02/2024	DRAFT	LB	NC	KA
02	23/02/2024	FINAL	LB	NC	KA

0 0.5 1 1.5 Kilometres
0 0.5 1 Miles

SCALE 1:55,000 PLOT SIZE A3
DATUM OSGB 1936 VERTICAL REF ODN
PRJ British National Grid

This is made available "as is" and no warranties are given or liabilities of any kind are assumed with respect to the quality of such information, including, but not limited to, its fitness for a specific purpose, non-infringement of third party rights or its correctness. The reproduction, distribution and utilization of this document as well as the communication of its contents to others without explicit authorisation is prohibited. Copies - digital or printed are not controlled.



- DCO Order Limits
- Proposed Onshore Cable Construction Corridor
- Trenchless Crossing (TC) Limits of Deviation
- Temporary Construction Compound
- ▲ Parking Location
- ▲ Planned Stopping Location
- Vehicle Route
- Walking Route

MAP STATUS

PUBLIC

MAP NOTES / DATA SOURCES:
 © Crown copyright and database rights 2023 Ordnance Survey 0100031673

PROJECT TITLE

DRAWING TITLE **PINS Site Visit Maps**

DRAWING NUMBER: **005078689** PAGE NUMBER: **2**

VER	DATE	REMARKS	DRAW	CHEK	APRD
01	15/02/2024	DRAFT	LB	NC	KA
02	23/02/2024	FINAL	LB	NC	KA

- ID Location**
- 4a Washington Construction Compound
 - 4b Lower Chancton Wiston
 - 5 Chanctonbury Ring
 - 6 Angmering Stud Farm
 - 7 Arundel Castle Keep



This is made available "as is" and no warranties are given or liabilities of any kind are assumed with respect to the quality of such information, including, but not limited to, its fitness for a specific purpose, non-infringement of third party rights or its correctness. The reproduction, distribution and utilization of this document as well as the communication of its contents to others without explicit authorisation is prohibited. Copies - digital or printed are not controlled.

